

Kilometers

1 0 1

Miles

1 0 1



NASSAU COUNTY
DUVAL COUNTY

* - Boaters navigating through Nassau Sound and Fort George Inlet should use extreme caution due to shifting channels and sand bars. Visitors should consult local knowledge before using these passes.

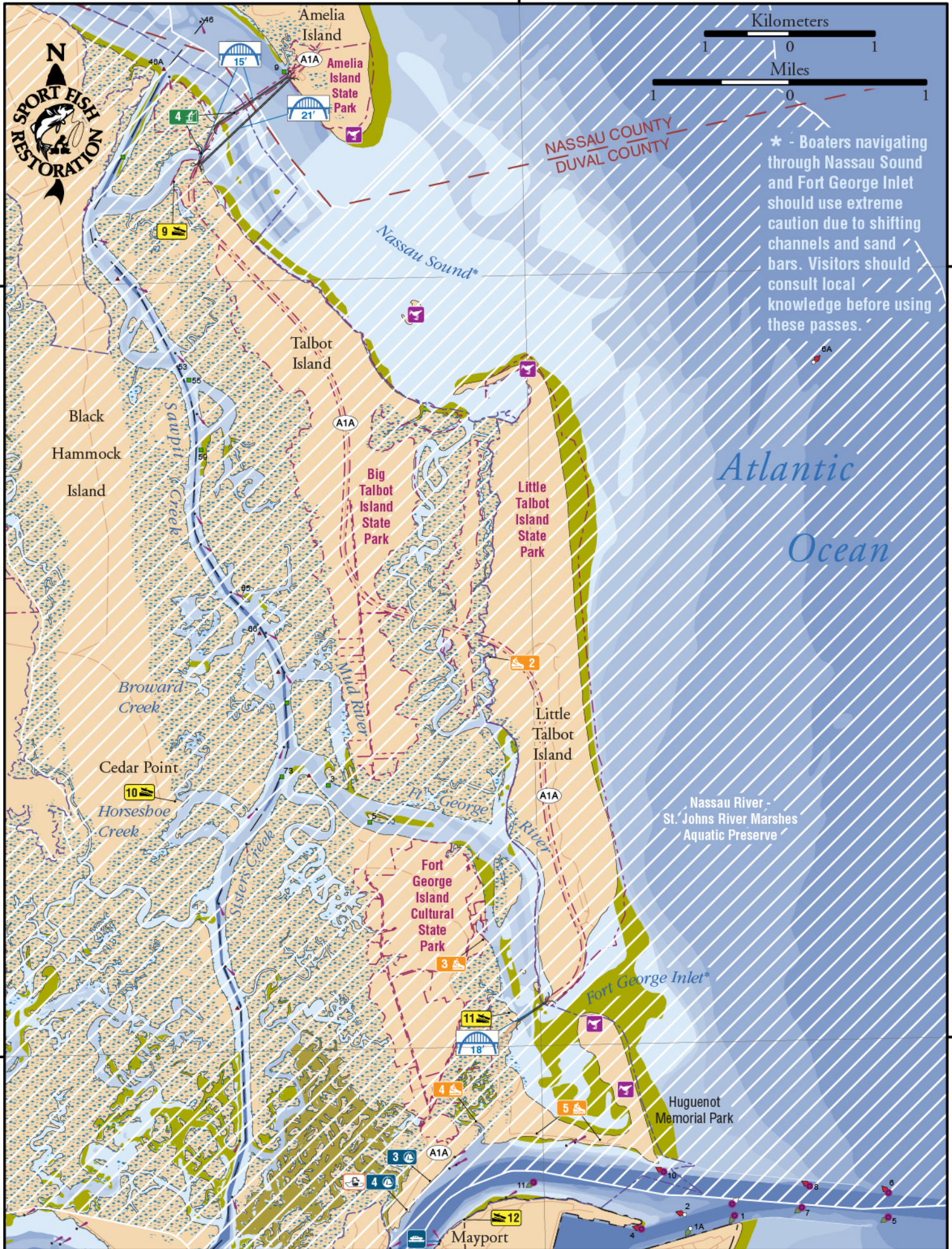
30° 30' N

30° 30' N

Atlantic
Ocean

30° 25' N

30° 25' N



A Boating and Angling Guide to



Nassau and Duval Counties

Nassau Sound, Big Talbot Island, Little Talbot Island, Ft. George Inlet, and Surrounding Waters

Fishing Piers

No	FACILITY	ADDRESS	CITY
4	George Crady Bridge Fishing Pier State Park	12157 Heckscher Dr.	Jacksonville

Clean Marinas

No	FACILITY	ADDRESS	CITY	PHONE
3	Fort George Island Marina	9954 Heckscher Dr.	Jacksonville	904-251-0050
4	St Johns Boat Company	9852 Heckscher Dr.	Jacksonville	904-251-3707

Canoe/Kayak Launches

No	FACILITY	ADDRESS	CITY
2	Kayak Amelia	1300 Heckscher Dr.	Jacksonville
3	Fort George Island Cultural State Park	S. State Road A1A	Jacksonville
4	Haulover Creek	10980 Heckscher Dr.	Jacksonville
5	Huguenot Memorial Park	10980 Heckscher Dr.	Jacksonville

Public Access Boat Ramps

No	FACILITY	ADDRESS	CITY	Ramps/Lanes	Paved Ramp	Ramp Fee	Docks	Restroom
9	Big Talbot Island State Park	12157 Heckscher Dr.	Jacksonville	1/1	Y	Y	Y	Y
10	Timucuan Ecological and Historic Preserve	End of Cedar Point Rd.	Jacksonville	1/1	Y	N	Y	Y
11	Alimicani	11080 Heckscher Dr.	Jacksonville	1/1	N	N	N	N
12	Mayport Boat Ramp	4870 Ocean St.	Jacksonville	2/6	Y	N	Y	Y


City of Jacksonville
Parks and Recreation
214 N. Hogan Street, Third Floor
Jacksonville, Florida 32202
904-630-2489
<http://JaxParks.com>
jaxparks@coj.net

Florida Fish and Wildlife Conservation Commission
Fish and Wildlife Research Institute
100 8th Avenue SE
St. Petersburg, Florida 33701
727-896-8626
MyFWC.com/Boating_Guides







This project was funded in part by a grant awarded by the Jacksonville Environmental Protection Board and Jacksonville Port Authority (Jaxport).







Legend







 Marsh

MANAGED AREAS







-  State Park
-  Aquatic Preserve
-  Timucuan Ecological and Historic Preserve
-  Navy Base

WATER DEPTH

-  0 to 3 feet
-  3 to 6 feet
-  6 to 12 feet
-  12 to 18 feet
-  18 to 30 feet
-  Greater than 30 feet

-  Dredged Channel
-  Spoil Area
-  Exposed at Mean Lower Low Water
-  Bridges
-  Fixed Bridge (Vertical Clearance)
-  Intracoastal Waterway

Navigation Markers

-  Clean Marinas
-  Boat Ramps
-  Fishing Piers
-  Canoe/Kayak Launch
-  Car Ferry
-  Important Shorebird Area

This guide is not intended for navigational use. For local navigation, see NOAA Chart 11489.



Additional funding for the Boating and Angling Guide was obtained from the The U.S. Fish and Wildlife Service Federal Aid in Sport Fish Restoration