

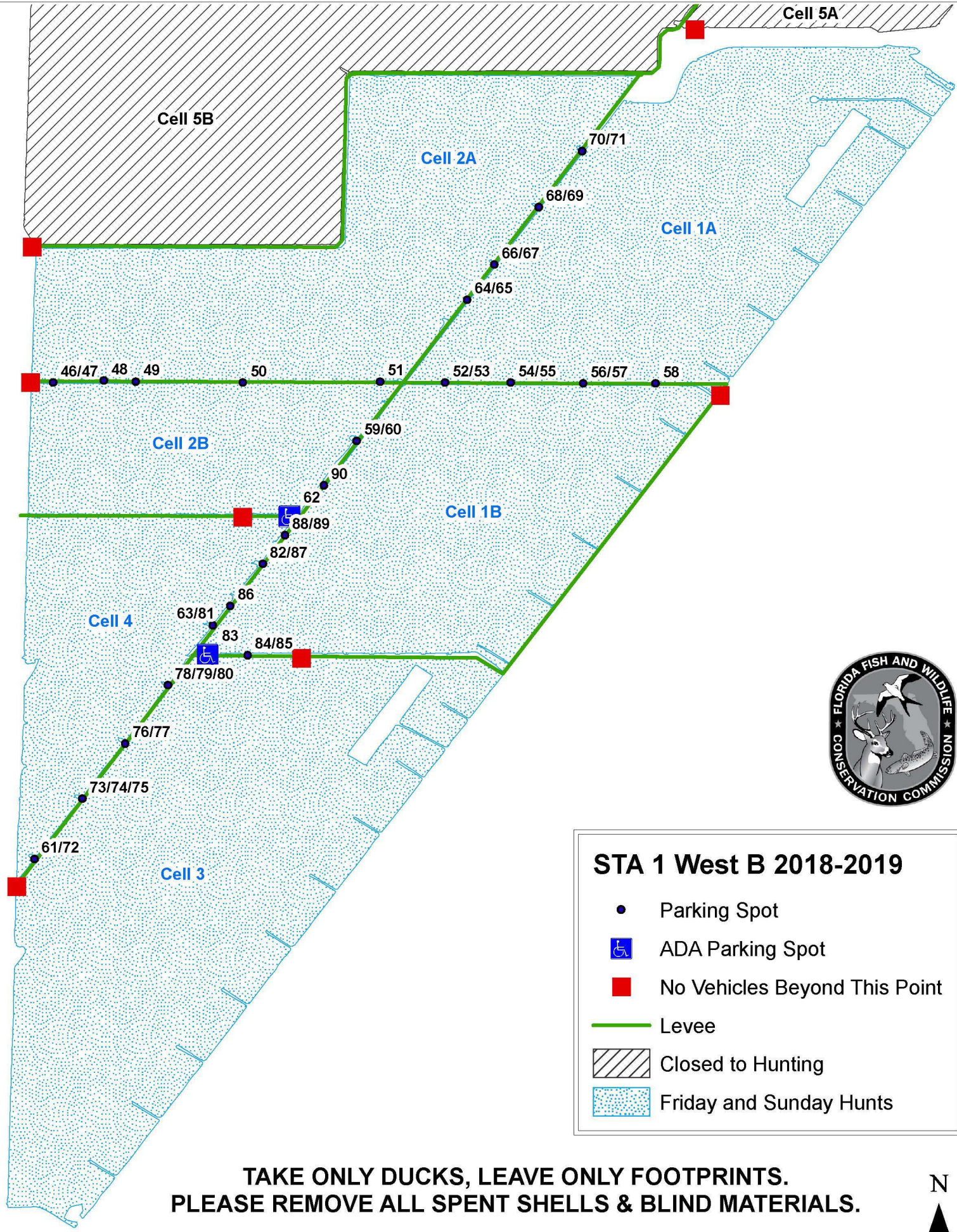
STA 1 West A 2018-2019

- Check Station
- Entrance
- Overlook (Closed to Hunting)
- Parking Spot
- ADA Parking Spot
- No Vehicles Beyond This Point
- Levee
- Closed to Hunting
- Saturday Hunts

**TAKE ONLY DUCKS, LEAVE ONLY FOOTPRINTS.
PLEASE REMOVE ALL SPENT SHELLS & BLIND MATERIALS.**

0 1 2 4 Miles





STA 1 West B 2018-2019

- Parking Spot
- ♿ ADA Parking Spot
- No Vehicles Beyond This Point
- Levee
- ▨ Closed to Hunting
- ▤ Friday and Sunday Hunts

**TAKE ONLY DUCKS, LEAVE ONLY FOOTPRINTS.
PLEASE REMOVE ALL SPENT SHELLS & BLIND MATERIALS.**

0 0.75 1.5 3 Miles





**TAKE ONLY DUCKS,
LEAVE ONLY FOOTPRINTS,
PLEASE REMOVE ALL SPENT
SHELLS & BLIND MATERIALS.**

0 1 2 Miles

STA 2 - 2018/19

- Parking Spot
- ♿ ADA Parking Spot
- No Vehicles Beyond This Point
- ▲ Check Station
- Levee
- ▨ NO HUNTING
- ➔ STA 2 Entrance



Cell 5

Cell 6

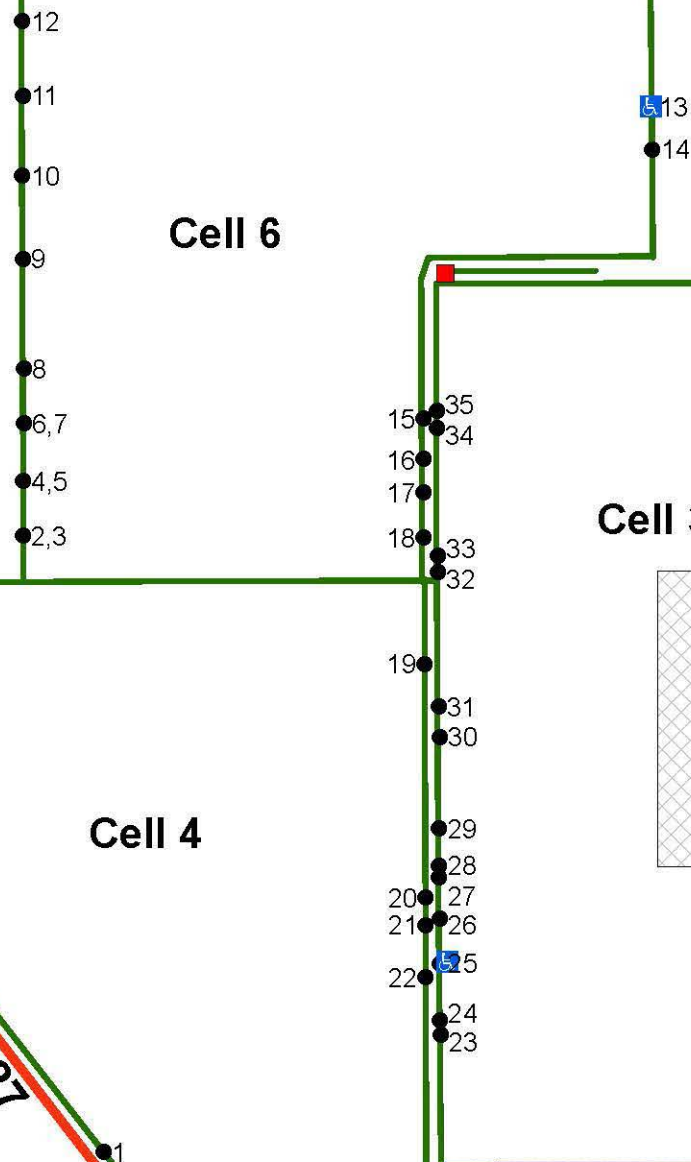
Cell 3

Cell 2

Cell 4

**Entrance at
US 27 Bridge:
3 miles north
of Palm Beach/
Broward County line**

US HWY 27





STA 3/4 - 2018/19

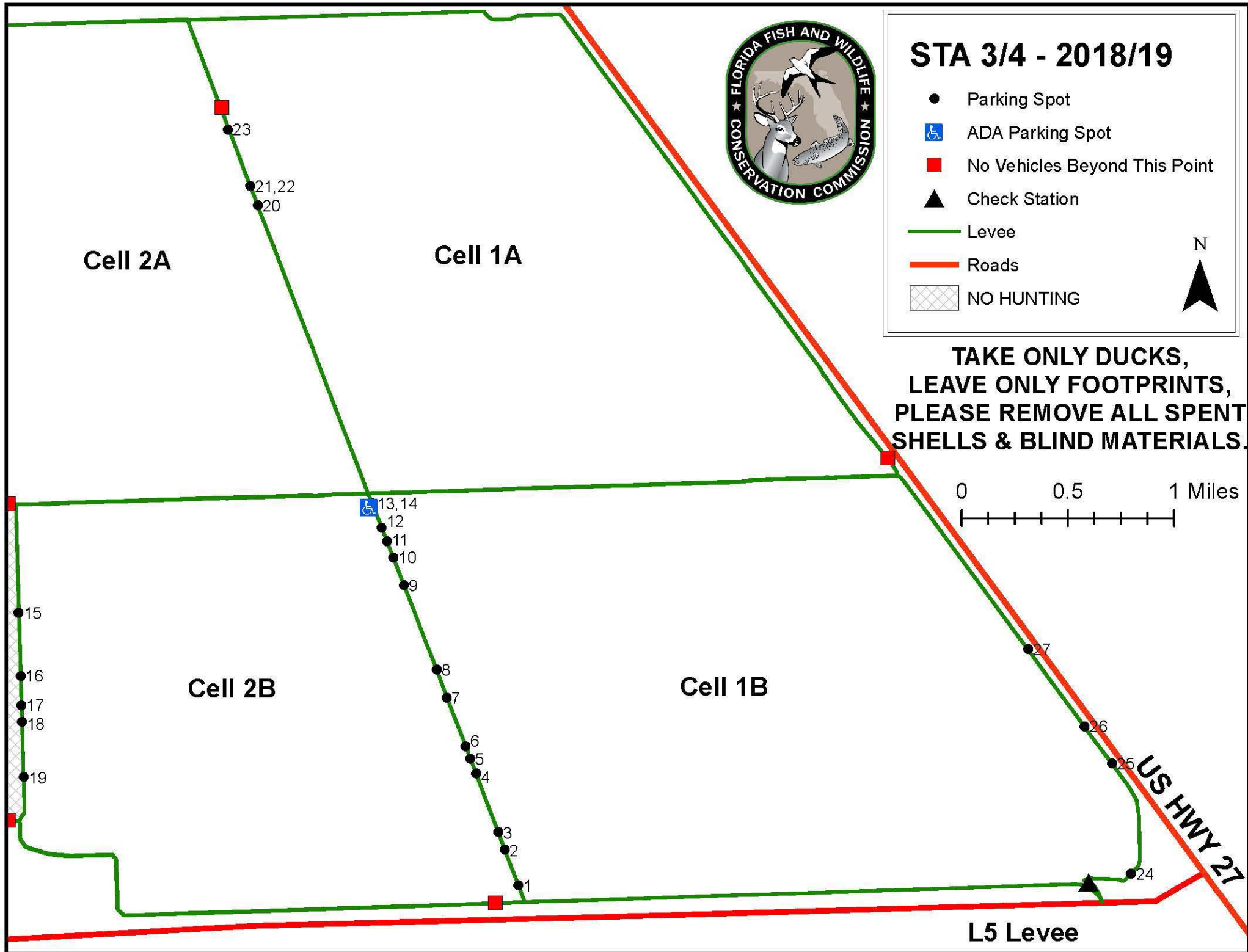
- Parking Spot
- ♿ ADA Parking Spot
- No Vehicles Beyond This Point
- ▲ Check Station
- Levee
- Roads
- ▨ NO HUNTING

N



**TAKE ONLY DUCKS,
LEAVE ONLY FOOTPRINTS,
PLEASE REMOVE ALL SPENT
SHELLS & BLIND MATERIALS.**

0 0.5 1 Miles











TAKE ONLY DUCKS, LEAVE
ONLY FOOTPRINTS, PLEASE
REMOVE ALL SPENT SHELLS
& BLIND MATERIALS.

STA 5/6 - 2018/19



-  STA5 Entrance
- Parking Spot
-  ADA Parking
-  No Vehicles Beyond This Point
-  Check Station
-  Levee
-  Road

Status

-  Closed to Hunting

0 0.5 1 Miles