

Boating Regulatory Zones - Matlacha Pass





Only a small number of the boating regulatory zones (boating safety and manatee) in the Matlacha Pass area are shown on the map below. Additional zones may be present in residential canals and along city waterfronts. The zones shown here are current as of this guide's publication date. While on the water, please look out for posted signs and follow instructions. When in doubt, slow down.

Boating Regulatory Signs

Here are some examples of the signs you may see on the waters around Charlotte Harbor. For a full description of the zones shown on these signs, visit FWC's Boating and Waterways, MyFWC.com/boating/boating/waterway.



Legend

-   Slow Speed (All Year)
-   25 MPH (In Marked Channel)

