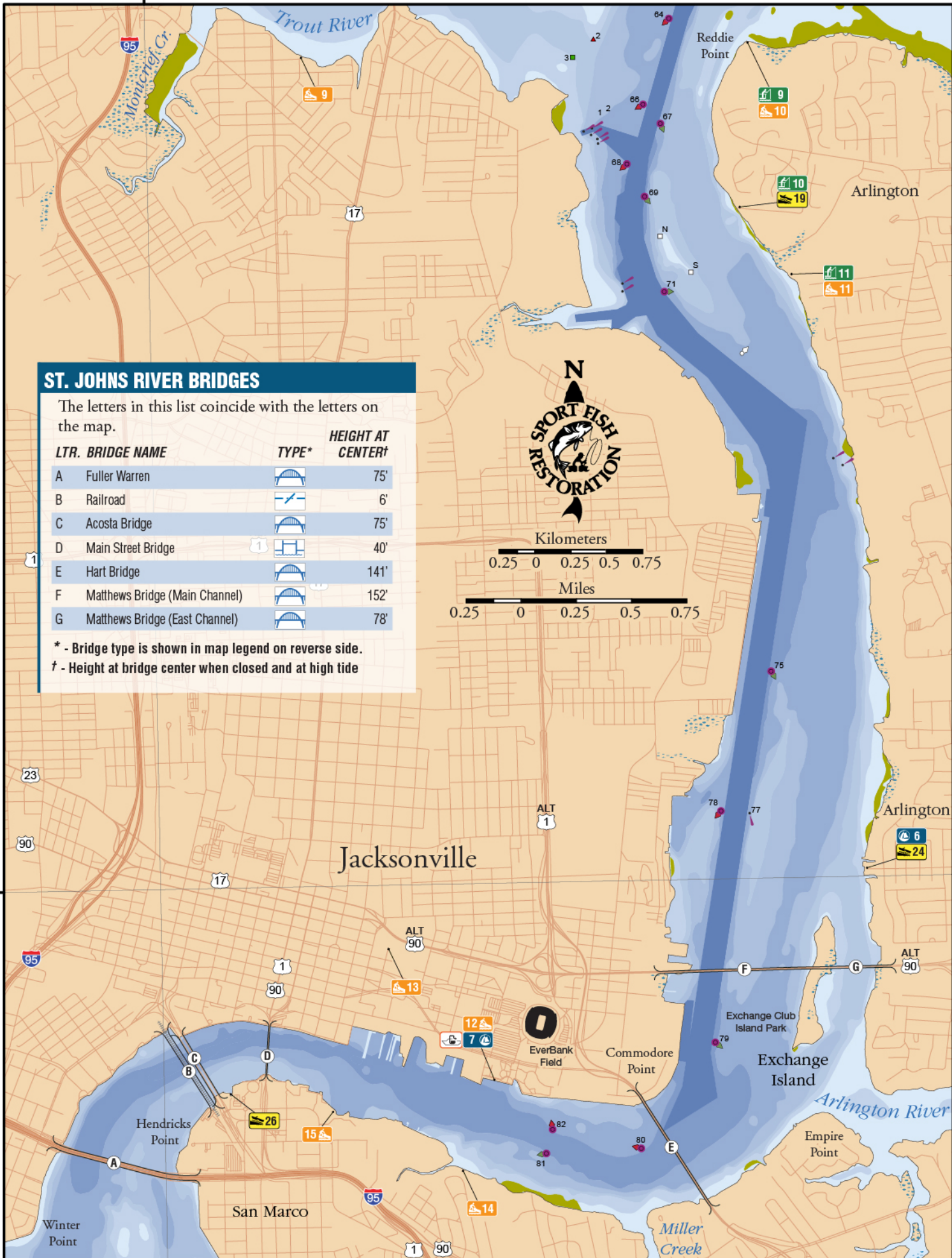









81°40'0"W



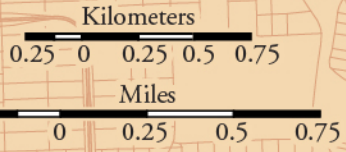
ST. JOHNS RIVER BRIDGES

The letters in this list coincide with the letters on the map.

LTR.	BRIDGE NAME	TYPE*	HEIGHT AT CENTER†
A	Fuller Warren		75'
B	Railroad		6'
C	Acosta Bridge		75'
D	Main Street Bridge		40'
E	Hart Bridge		141'
F	Matthews Bridge (Main Channel)		152'
G	Matthews Bridge (East Channel)		78'

* - Bridge type is shown in map legend on reverse side.

† - Height at bridge center when closed and at high tide



30°20'0"N

30°20'0"N

81°40'0"W

A Boating and Angling Guide to



Nassau and Duval Counties

Downtown Jacksonville, St. Johns River, Arlington, and Surrounding Waters

Fishing Piers

No	FACILITY	ADDRESS	CITY
12	Reddie Point Preserve	4499 Yachtsman Way	Jacksonville
13	Arlington Lions Club Park	4322 Richard D Gatlin Rd.	Jacksonville
14	Blue Cypress Park	4012 University Blvd. North	Jacksonville

Clean Marinas

No	FACILITY	ADDRESS	CITY	PHONE
6	Arlington Marina	5137 Arlington Rd.	Jacksonville	904-743-2628
7	Metropolitan Park Marina (City of Jacksonville)	1410 Gatorbowl Blvd.	Jacksonville	904-509-0588

Canoe/Kayak Launches

No	FACILITY	ADDRESS	CITY
9	North Shore Park	7901 Pearl St.	Jacksonville
10	Reddie Point Preserve	4499 Yachtsman Way	Jacksonville
11	Blue Cypress Park	4012 University Blvd. N	Jacksonville
12	Metropolitan Park Marina	1410 Gatorbowl Blvd.	Jacksonville
13	Catherine Street	End of N. Catherine St.	Jacksonville
14	Bee Street Park	Beet St. and Utah Ave.	Jacksonville
15	Southbank Riverwalk	1501 Riverplace Blvd.	Jacksonville

Public Access Boat Ramps

No	FACILITY	ADDRESS	CITY	Ramps/Lanes	Paved Ramp	Ramp Fee	Docks	Restroom
19	Arlington Lions Club Park	4322 Richard D Gatlin Rd.	Jacksonville	1/2	Y	N	Y	Y
24	Arlington Boat Ramp	End of Arlington Rd.	Jacksonville	1/2	Y	N	Y	Y
26	St Johns Marina	901 Museum Cr.	Jacksonville	1/2	Y	N	Y	N

Legend

- Marsh
- Clean Marinas
- Boat Ramps
- Fishing Piers
- Canoe/Kayak Launch
- Navigation Markers
- Bridges
 - Fixed Bridge (Vertical Clearance)
 - Swing Bridge (Vertical Clearance When Closed)
 - Lift Bridge (Vertical Clearance When Closed)

WATER DEPTH

- 0 to 3 feet
- 3 to 6 feet
- 6 to 12 feet
- 12 to 18 feet
- 18 to 30 feet
- Greater than 30 feet
- Dredged Channel
- Spoil Area
- Exposed at Mean Lower Low Water

This guide is not intended for navigational use. For local navigation, see NOAA Chart 11491.

Florida Fish and Wildlife Conservation Commission
 Fish and Wildlife Research Institute
 100 8th Avenue SE
 St. Petersburg, Florida 33701
 727-896-8626
MyFWC.com/Boating_Guides

City of Jacksonville
 Parks and Recreation
 214 N. Hogan Street, Third Floor
 Jacksonville, Florida 32202
 904-630-2489
<http://JaxParks.com>
jaxparks@coj.net



Additional funding for the Boating and Angling Guide was obtained from the The U.S. Fish and Wildlife Service Federal Aid in Sport Fish Restoration



This project was funded in part by a grant awarded by the Jacksonville Environmental Protection Board and Jacksonville Port Authority (Jaxport).