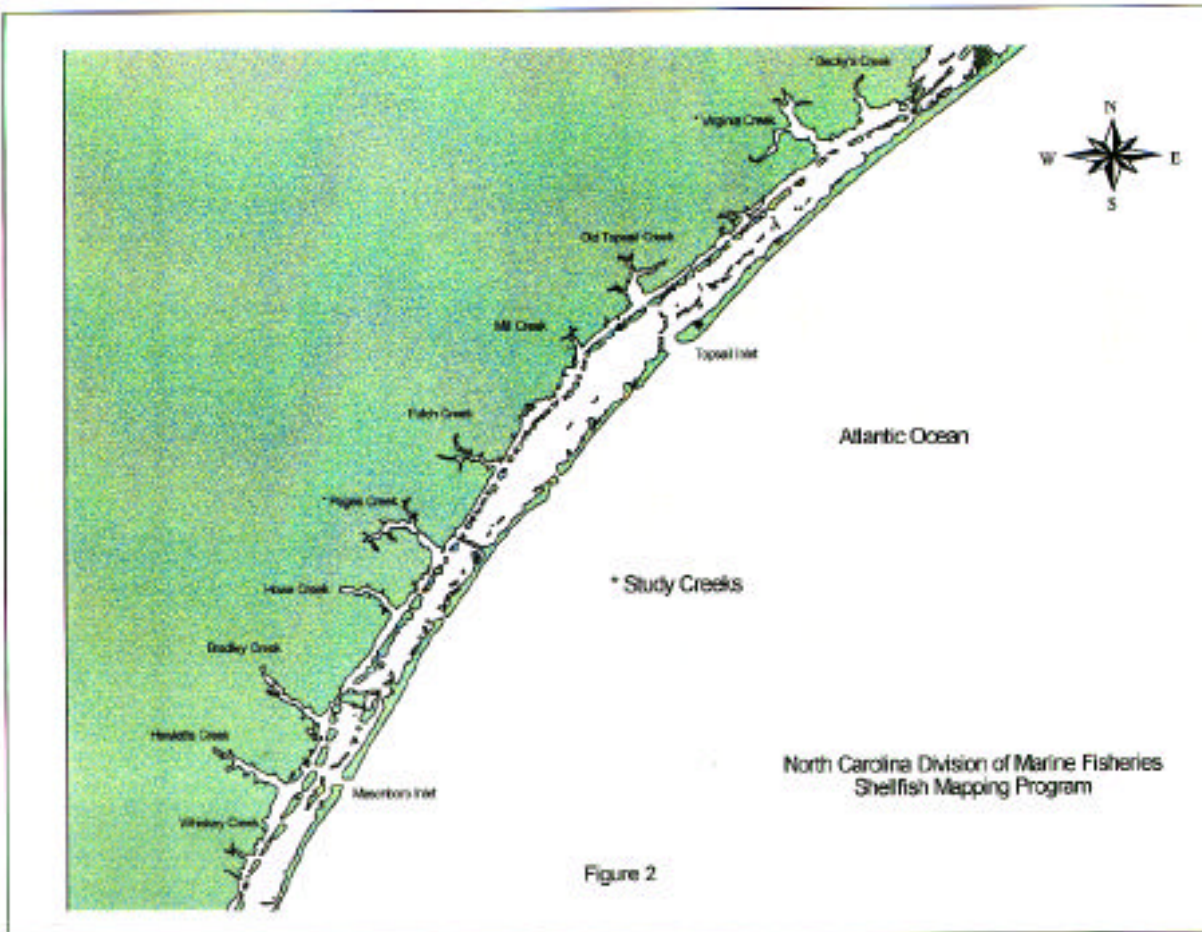
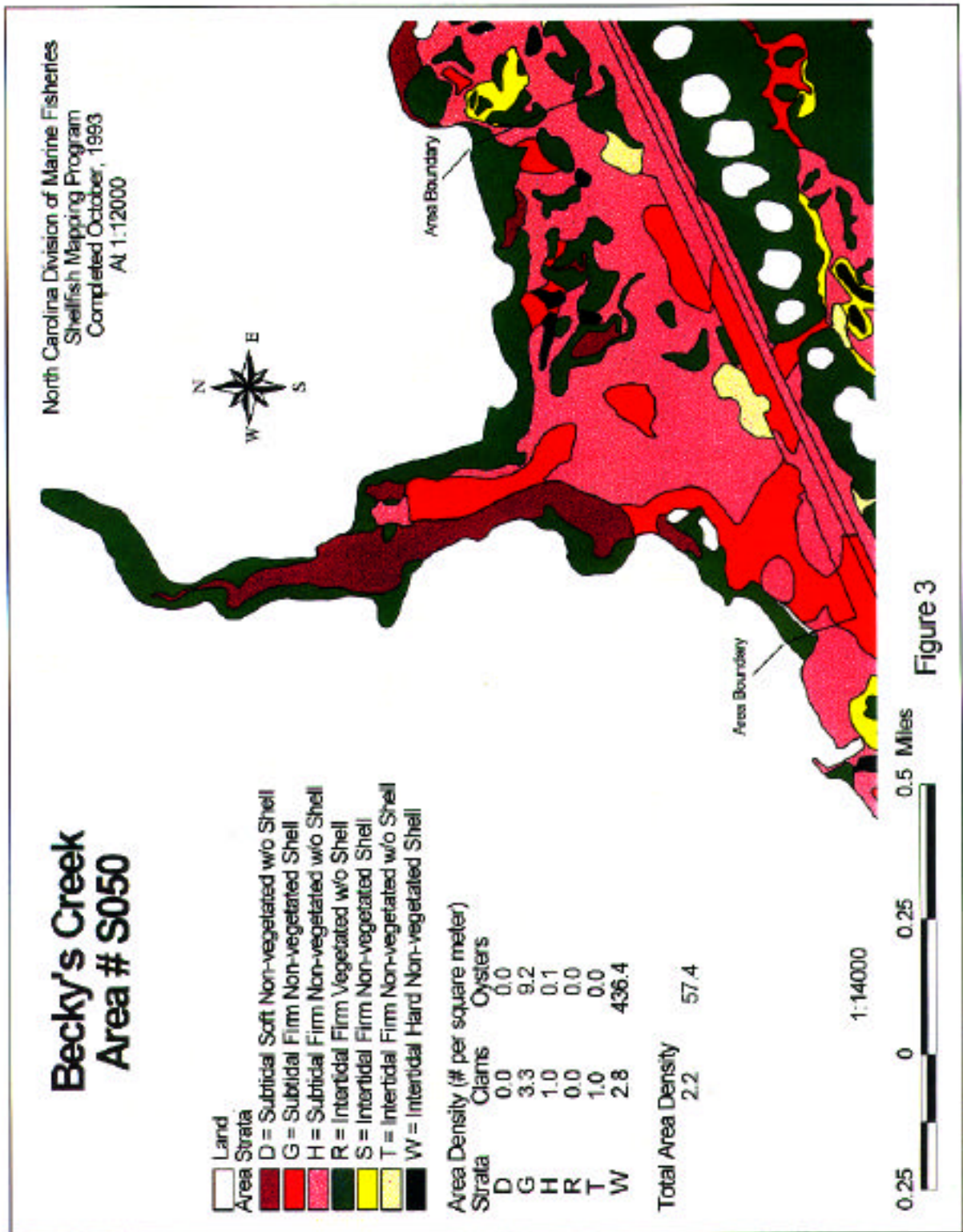
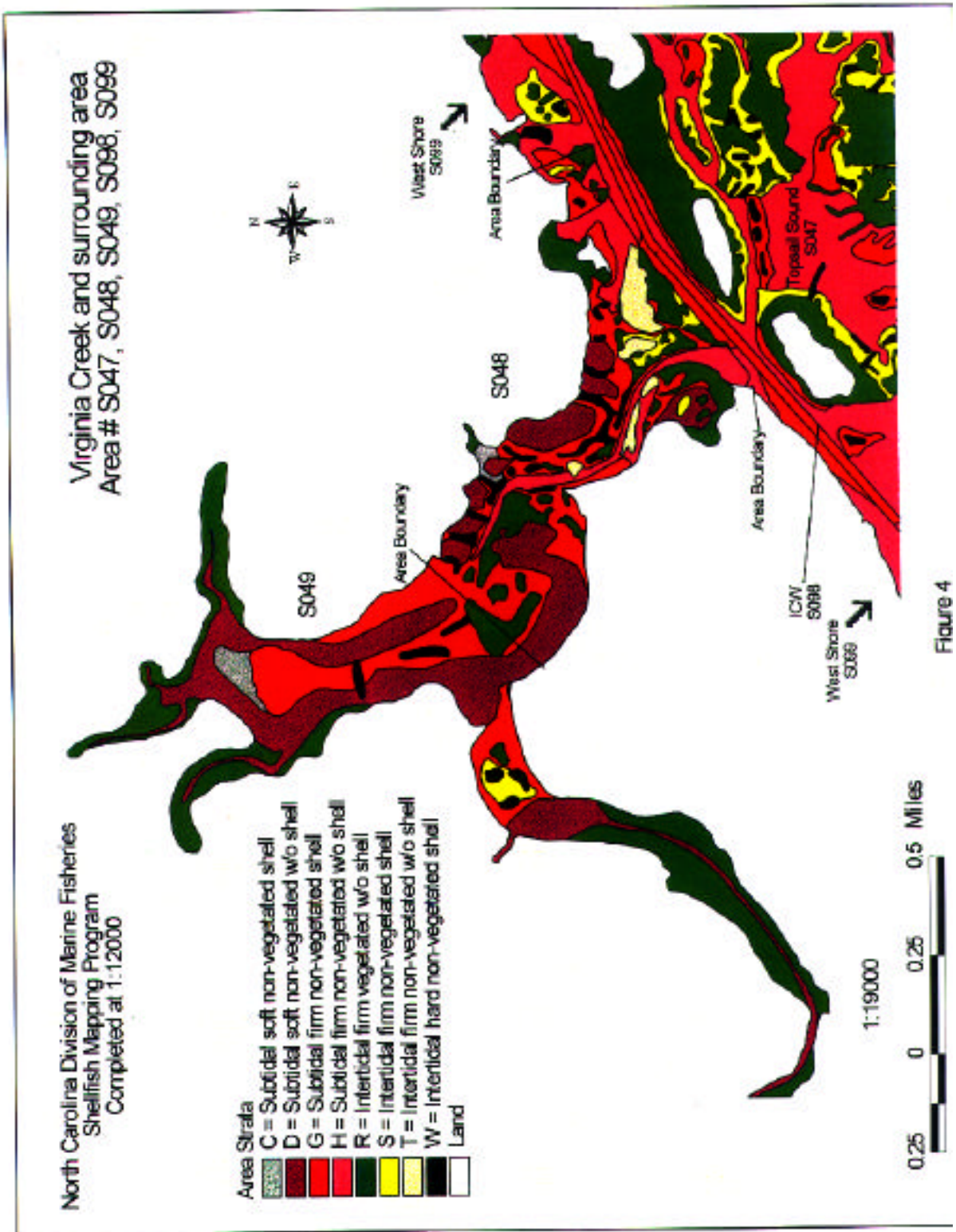


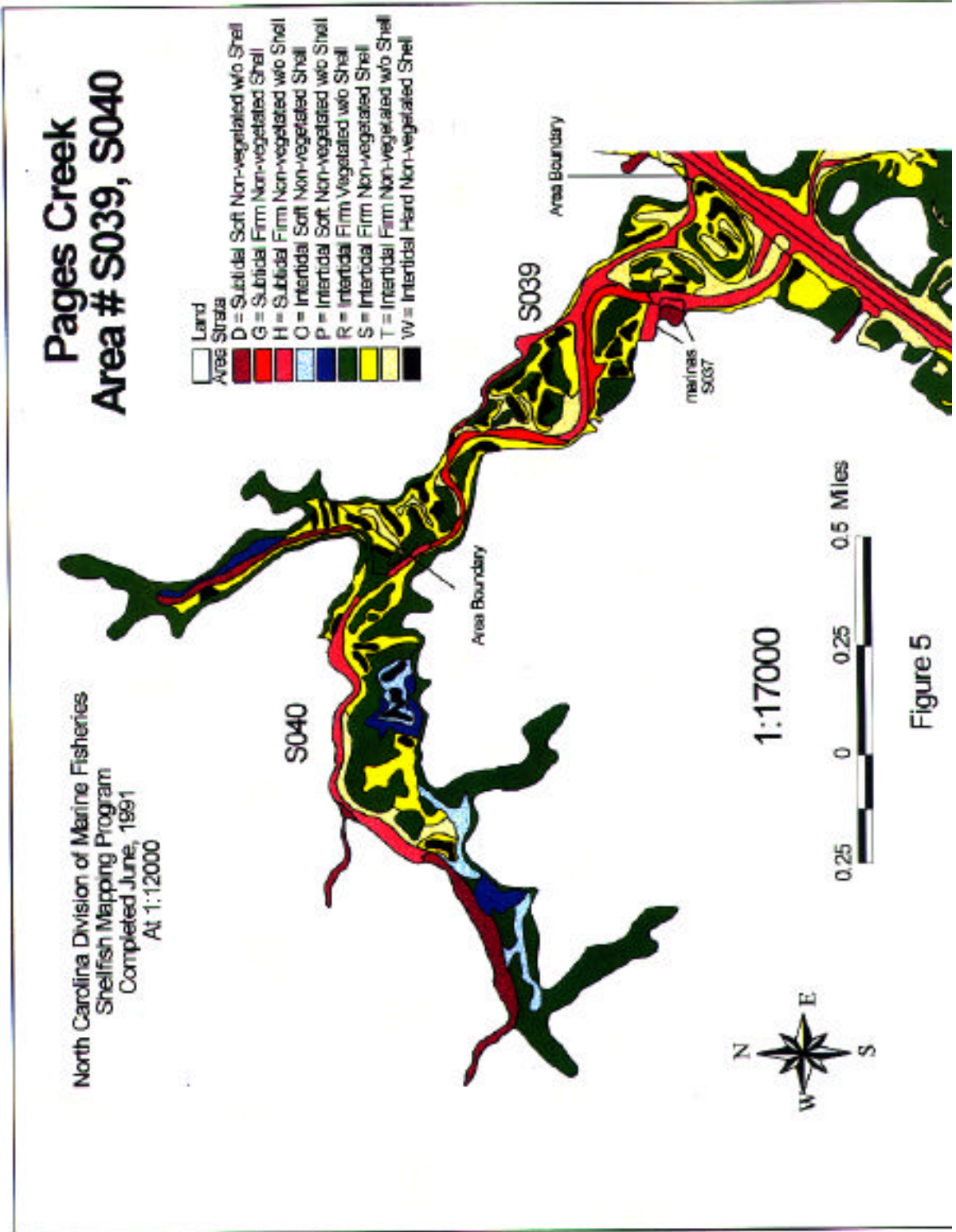
**Appendix D. Oyster/Shell Habitat Distribution in North and South Carolina Estuaries  
(Source: NCDMF and SCDNR 1998) (SC Sample Only).**

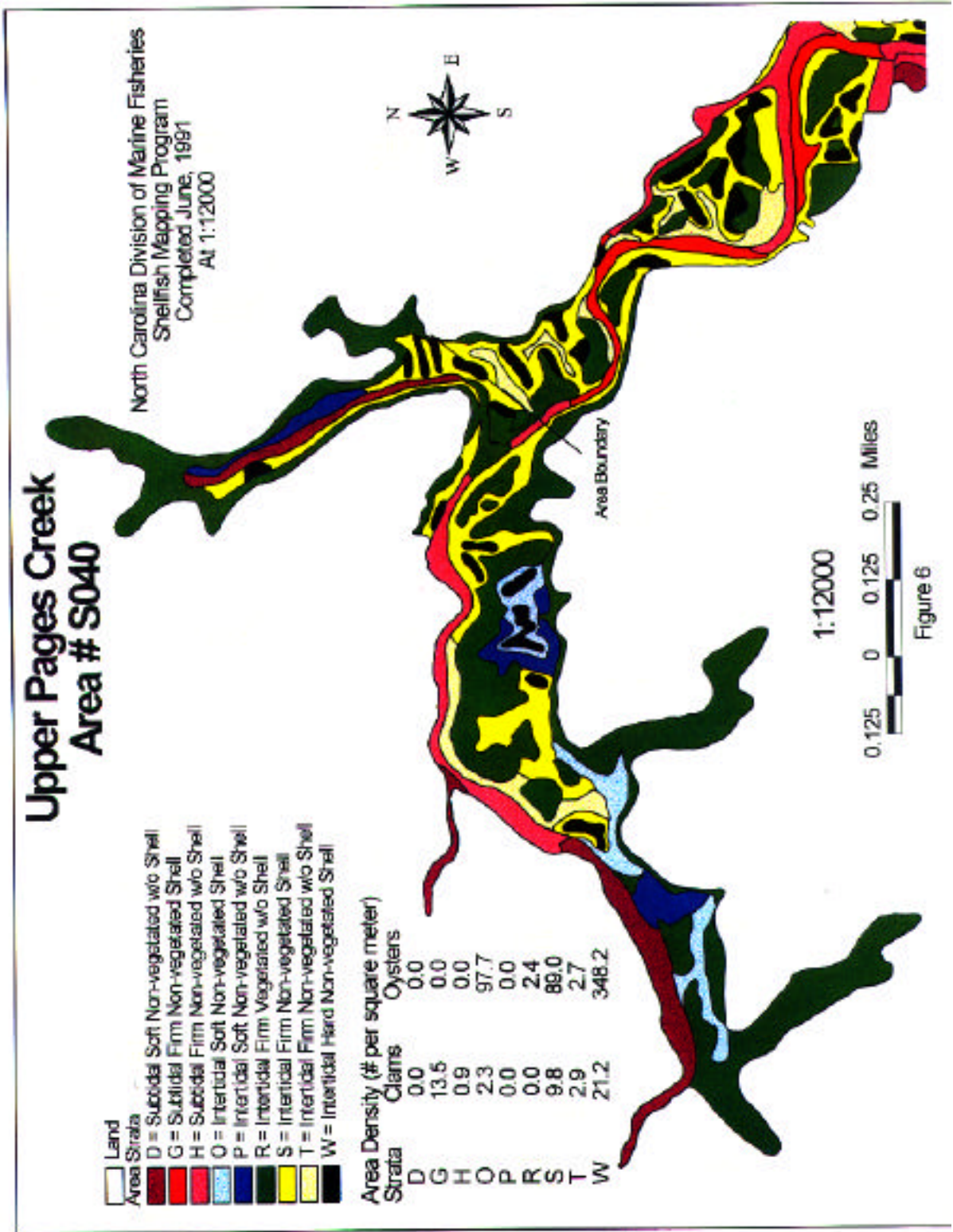














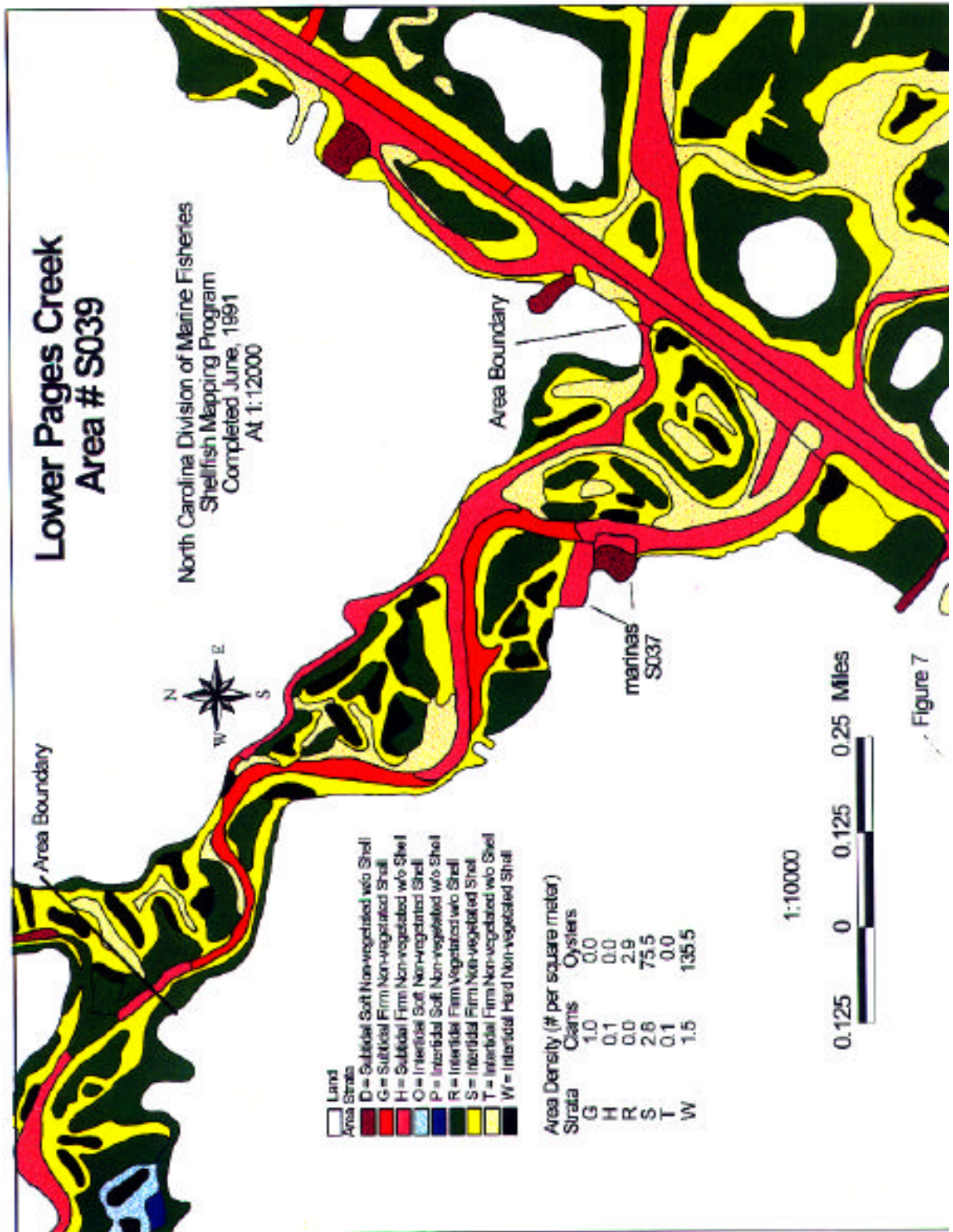
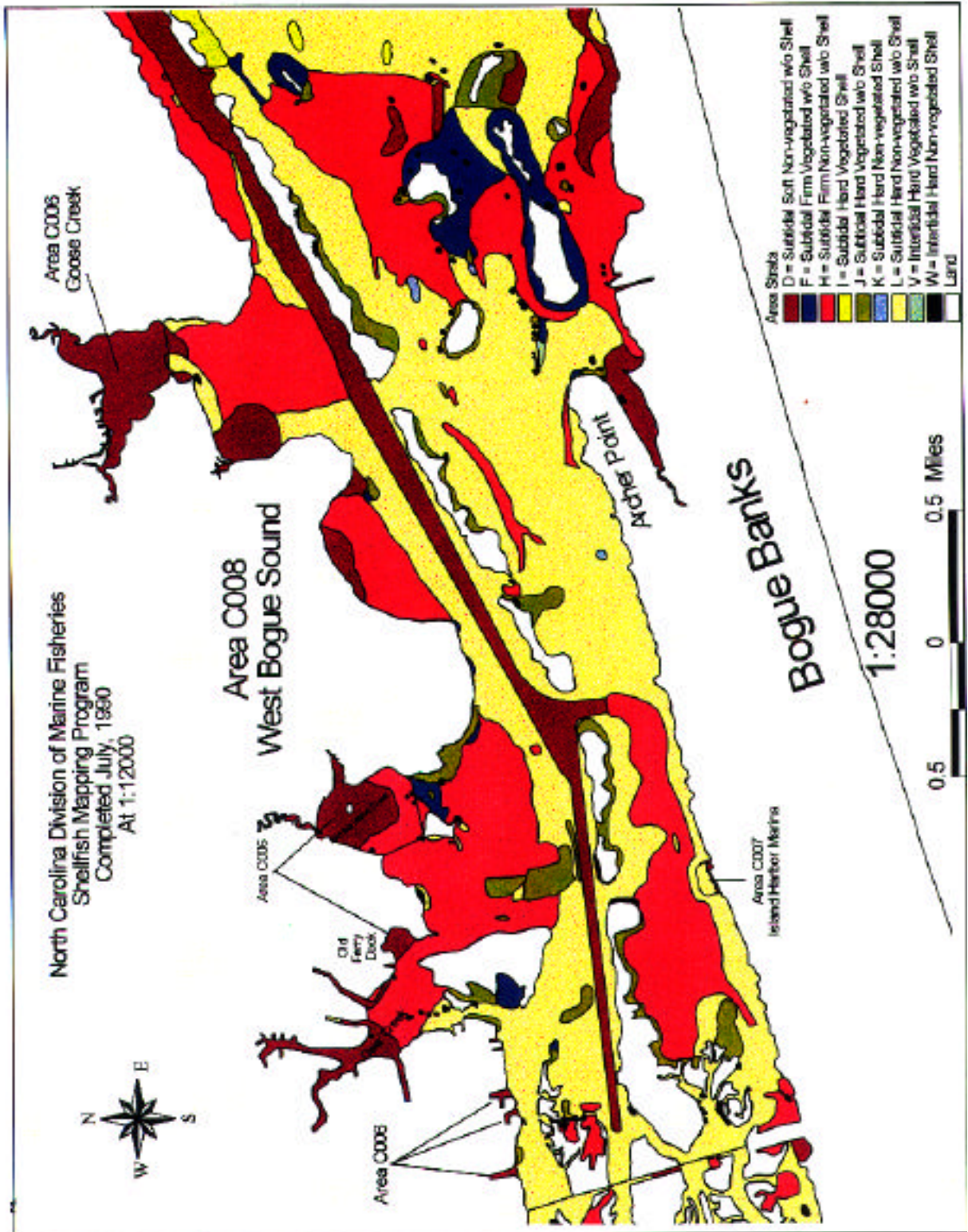
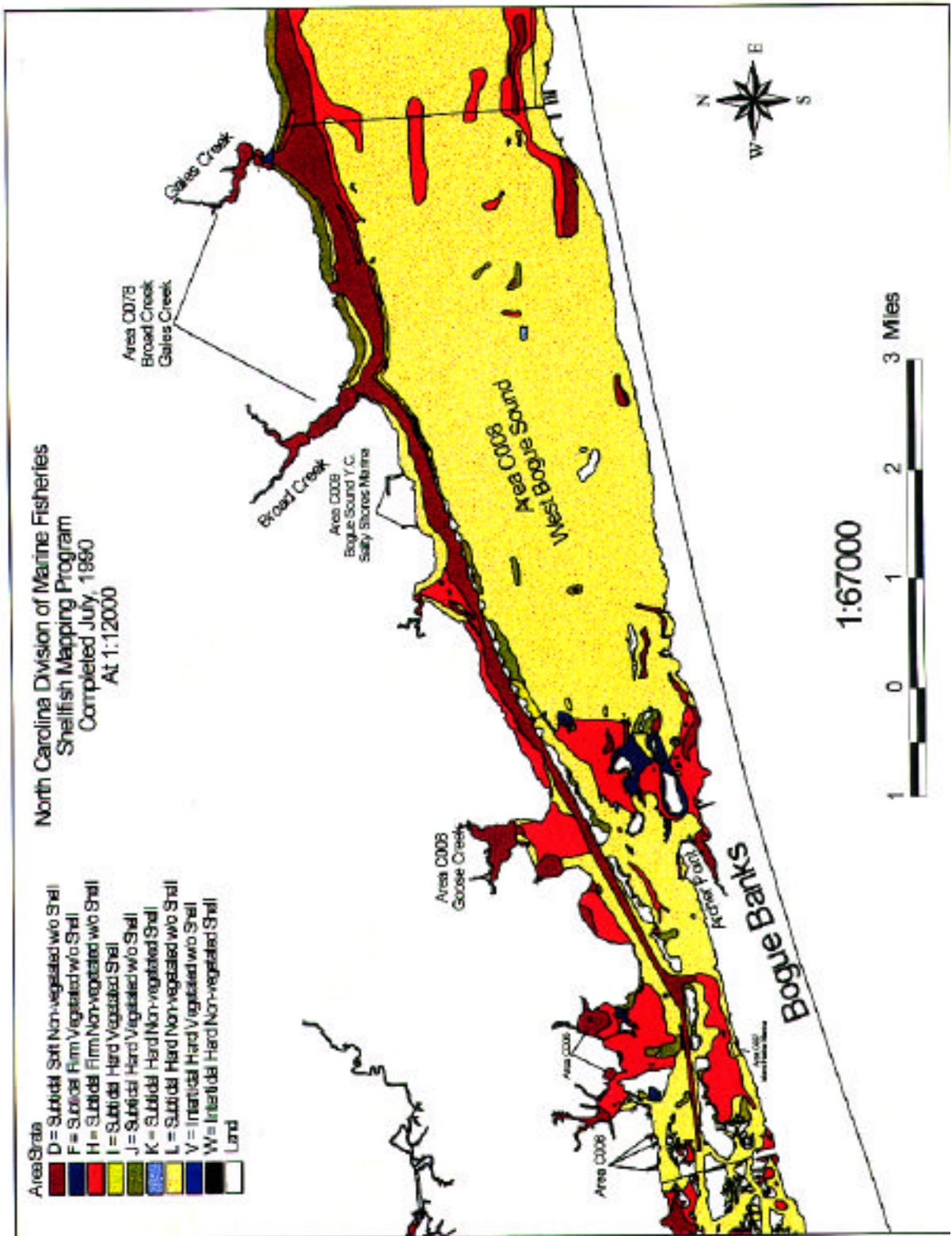


Figure 7

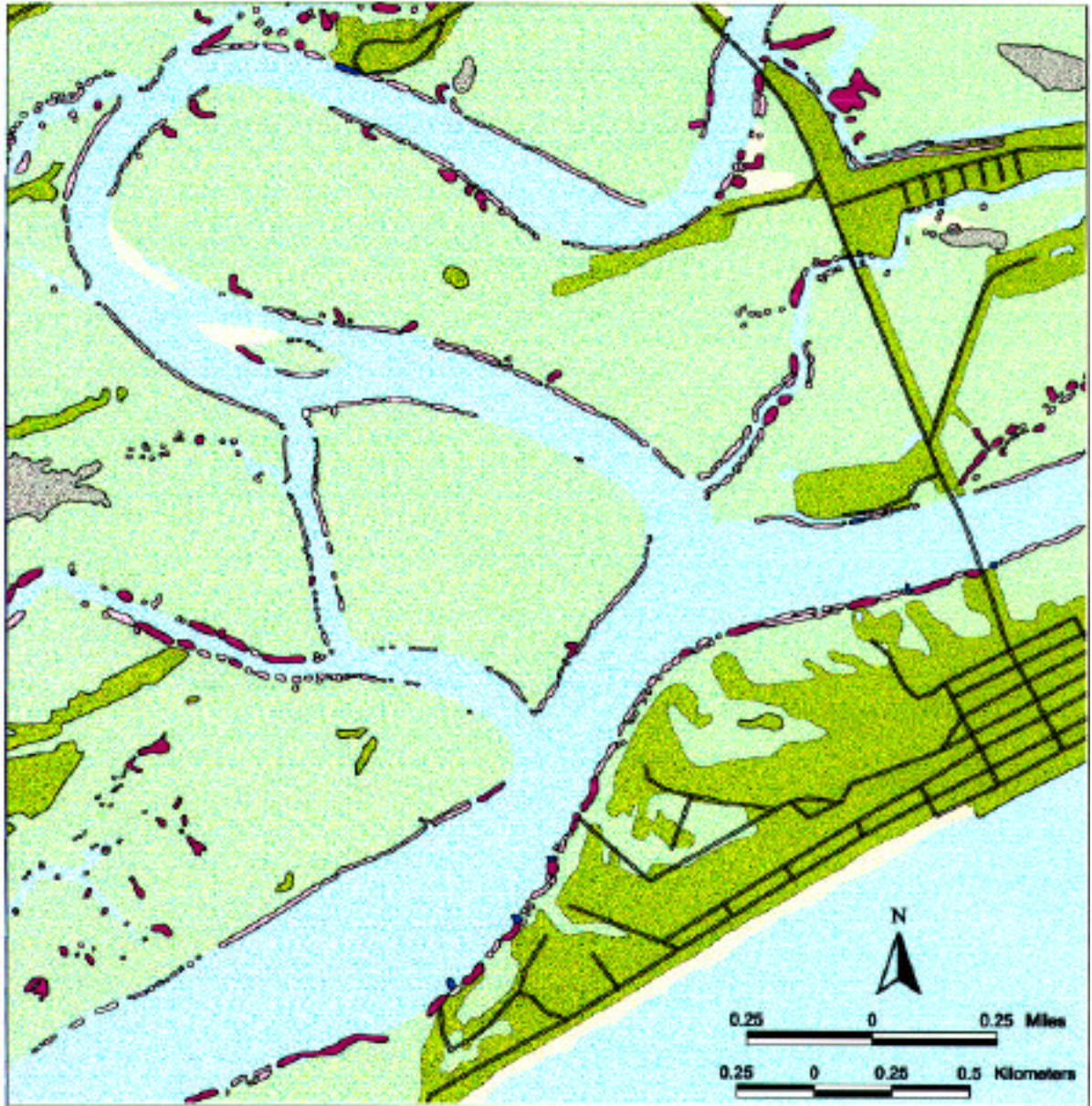








**INTERTIDAL OYSTER STUDY**  
**SOUTH CAROLINA DEPARTMENT OF NATURAL RESOURCES**  
**OFFICE OF FISHERIES MANAGEMENT**  
**SHELLFISH MANAGEMENT PROGRAM**



**LEGEND**

Shellfish		Land Cover (1989 NWI)	
	Continuous Intertidal Oyster Bed		Sand
	Two or More Intertidal Oyster Beds		Upland
	Intertidal Oyster Flat		Water
	Intertidal Oysters on Rip-Rap		Wetland
	Washed Shell Accumulations		Transitional

Portion of Legareville SE Quarter Quad, SC

**INTERTIDAL OYSTER SURVEY**  
 Shellfish Data Collected 1980 to Present  
 Not for Navigation or Surveying Purposes  
 Data is dynamic and may change frequently  
 Contact SCDNR-OFM for most recent information  
 April 30, 1998