


# Status of Wastewater Connections and Compliance

March 2, 2016



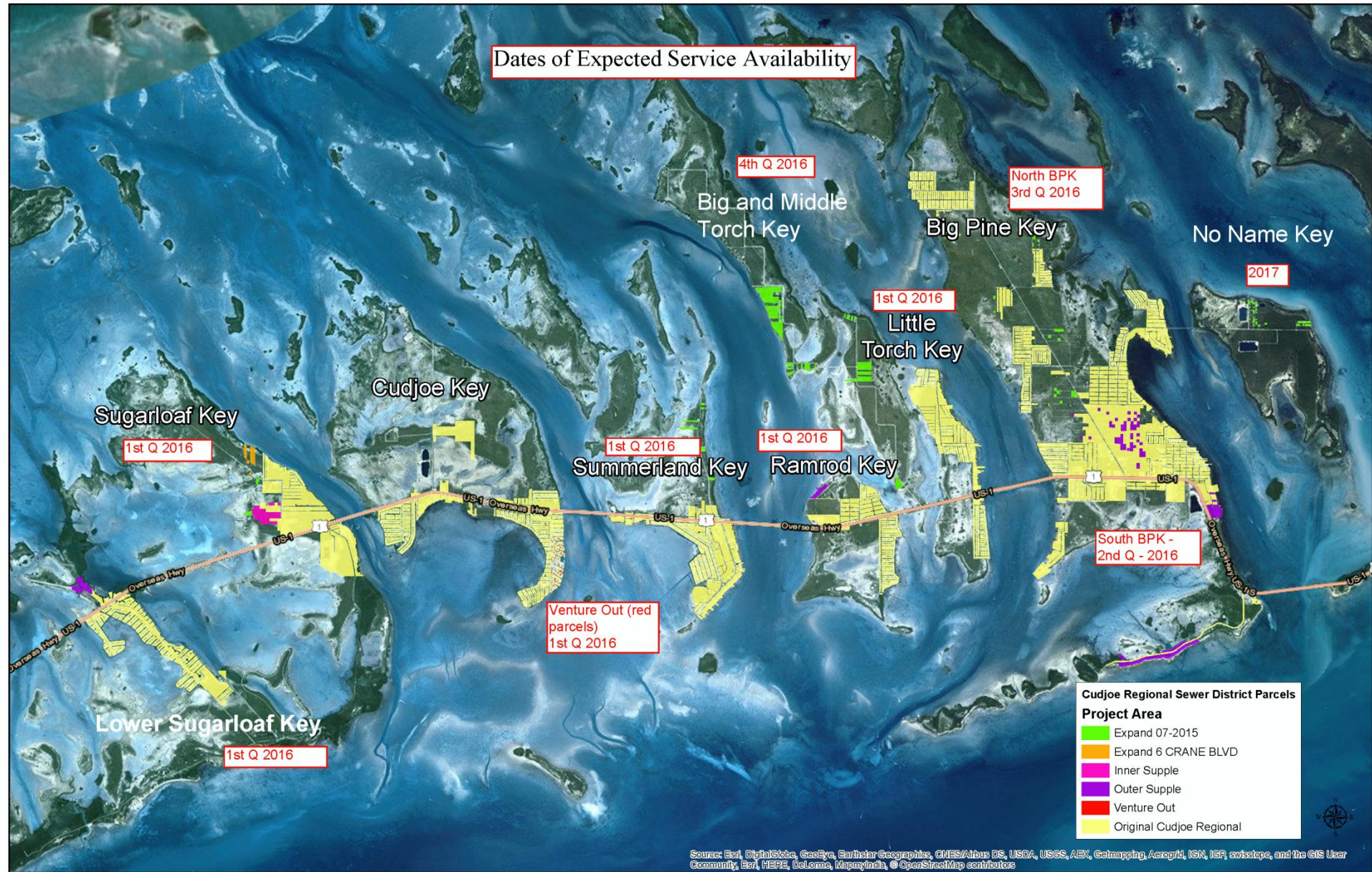
# Connection Report

AREA	TOTAL	March 2016		Sept. 2015		March 2015	
Service Area	EDUs	Connected	% Connected	Connected	% Connected	Connected	% Connected
Ocean Reef (NKLUC)	1,884	100%	100%	1,884	100%	1,884	100%
Key Largo (KLWTD)*	14,676	13,837	94%	13,479	92%	12,439	85%
Islamorada **	8,195	2,349	29%	1,709	21%	1,236	15%
Layton (FKAA)	351	100%	100%	351	100%	351	100%
Long Key	110	under construction	0	0	0%	N/A	N/A
Duck Key / Conch Key (FKAA)	1,467			1,379	94%	1,379	94%
Key Colony Beach	1,502	100%	100%	1,502	100%	1,502	100%
City of Marathon ***	currently under review	currently under review	91% reported	5,815	87%	8,019	84%
Big/Middle Torch, No Name Key	101	under construction	0	0	0%	N/A	N/A
Cudjoe (FKAA)	9,093	3239 invites 10-2015 - 02-2016	0	0	0%	0	0%
Big Coppitt (FKAA)	1,730			1,444	83%	1,444	83%
Bay Point (FKAA)	438			421	96%	421	96%
Stock Island -	3,219			3,119	97%	3,119	97%
Key West	24,075	100%	100%	24,075	100%	24,075	100%
Total	66,841	TBD	TBD	55,178	83%	55,869	84%





Dates of Expected Service Availability



**Cudjoe Regional Sewer District Parcels**

**Project Area**

- Expand 07-2015
- Expand 6 CRANE BLVD
- Inner Supply
- Outer Supply
- Venture Out
- Original Cudjoe Regional

Source: Esri, DigitalGlobe, GeoEye, Earthstar Geographics, CNES/Airbus DS, USDA, USGS, AEX, Getmapping, Aergrid, IGN, IGF, swisstopo, and the GIS User Community, Esri, HERE, DeLorme, MapmyIndia, © OpenStreetMap contributors

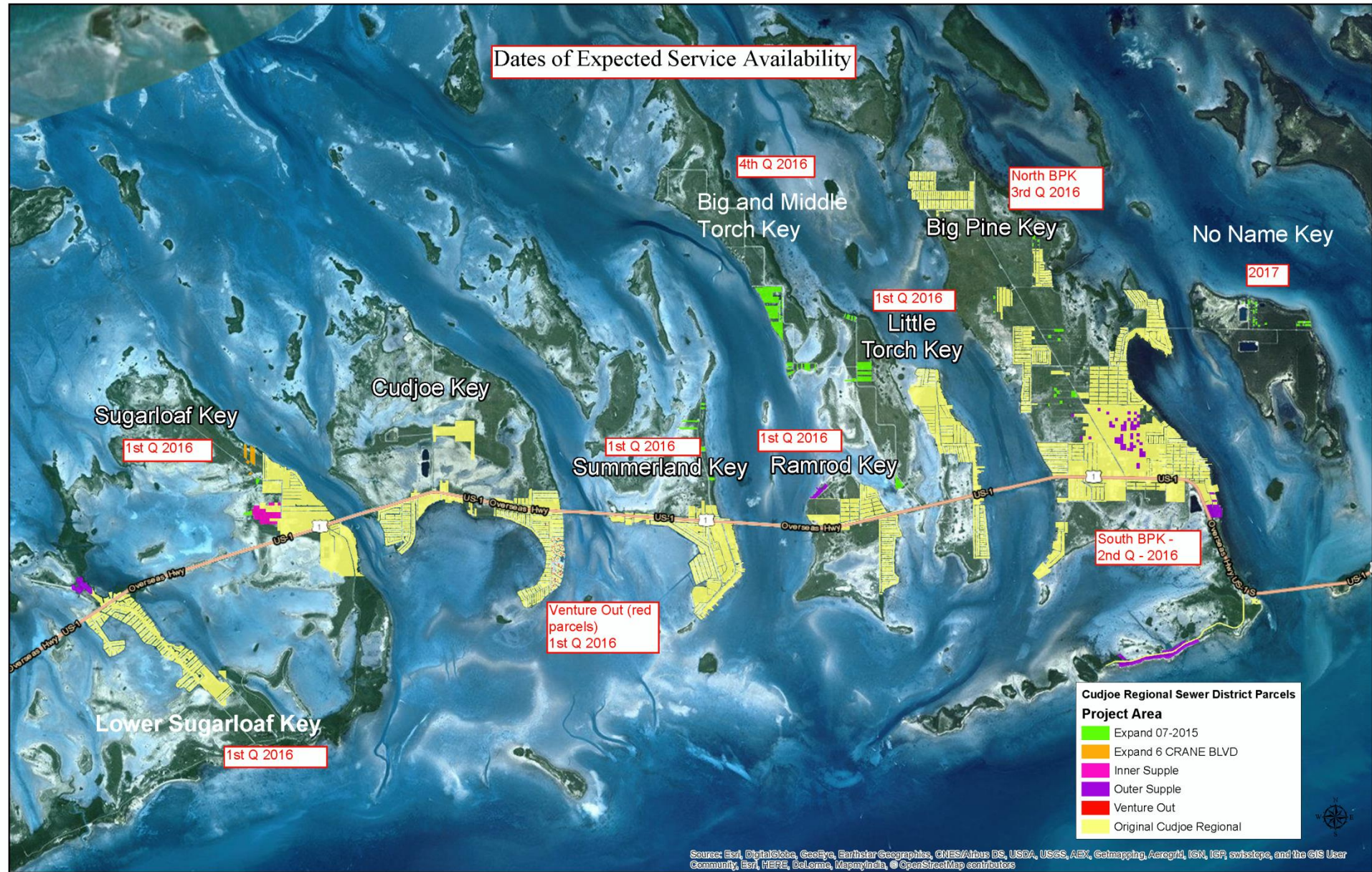
# Recent “30 day’ Notices

KEY	DATE SENT	# of NOTICES
Cudjoe	Oct-15	1131
Upper Sugarloaf	Jan-16	269
Lower Sugarloaf	Feb-16	569
Ramrod	Feb-16	550
Little Torch	Feb-16	718
Total		3237

# Upcoming “30 day’ Notices

KEY	ANTICIPATED
SUMMERLAND	1 <sup>ST</sup> QUARTER 2016
BIG PINE	3 <sup>RD</sup> QUARTER 2016
MIDDLE/BIG TORCH	4 <sup>TH</sup> QUARTER 2016
NO NAME KEY	2017
LONG KEY	??

Dates of Expected Service Availability



**Cudjoe Regional Sewer District Parcels**

**Project Area**

- Expand 07-2015
- Expand 6 CRANE BLVD
- Inner Supply
- Outer Supply
- Venture Out
- Original Cudjoe Regional

Source: Esri, DigitalGlobe, GeoEye, Earthstar Geographics, CNES/Airbus DS, USDA, USGS, AEX, Getmapping, Aergrid, IGN, IGF, swisstopo, and the GIS User Community, Esri, HERE, DeLorme, MapmyIndia, © OpenStreetMap contributors